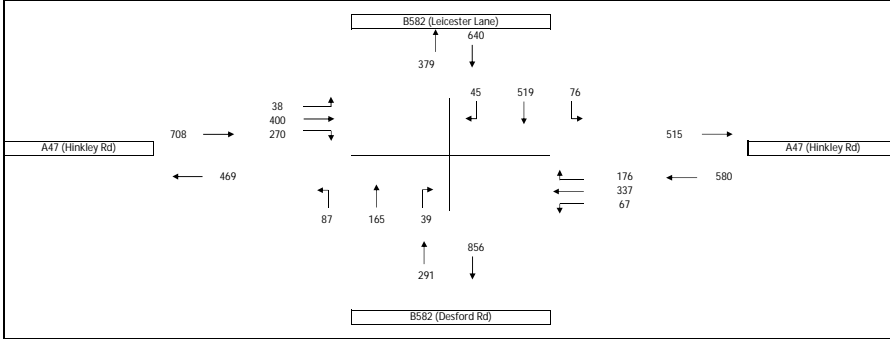
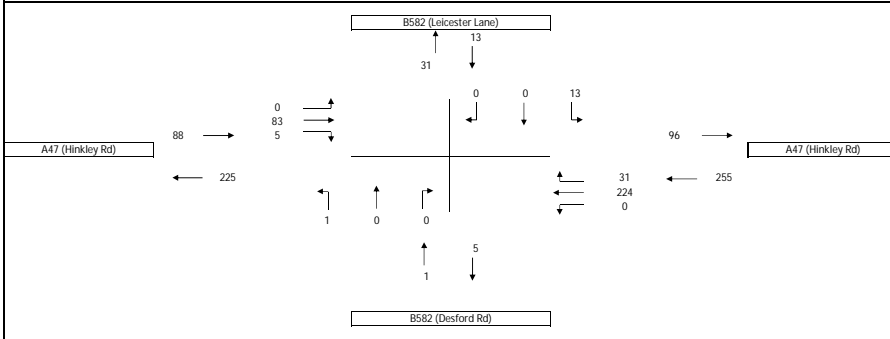


AM - A47 - B582 (Dresford Road)

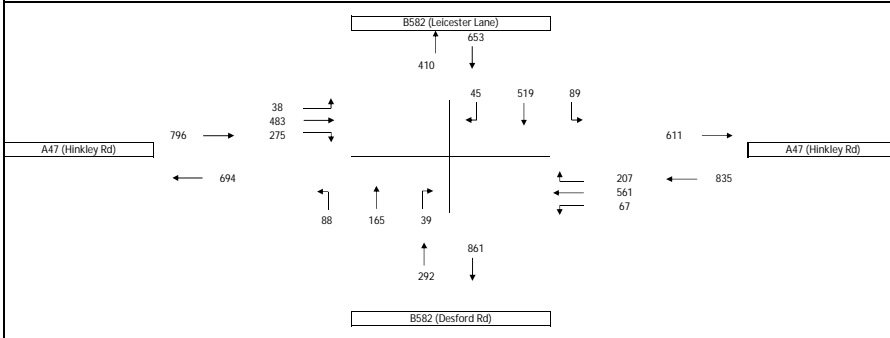
Proposed 2016 Flows from TA



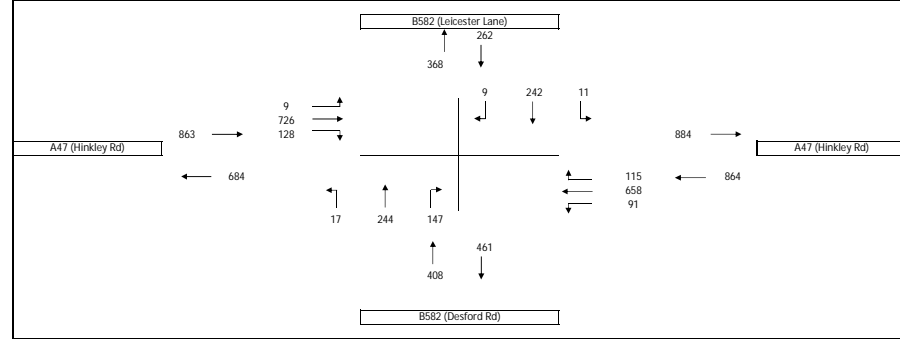
Development Trips 2026 from TA



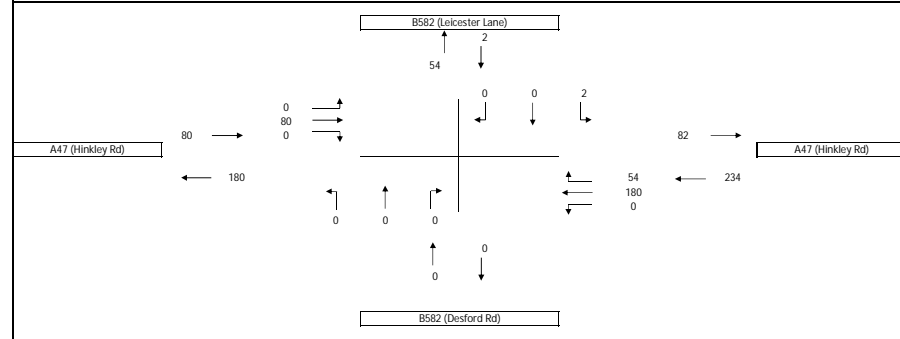
Proposed 2026 Flows using TA



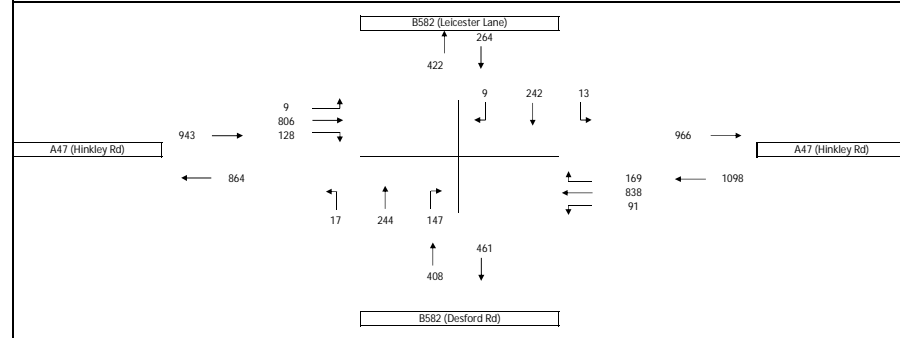
LLITM Core Traffic 2026 (PCU's)



LLITM Development Only Traffic 2026 (Including Mitigation) (PCU's)

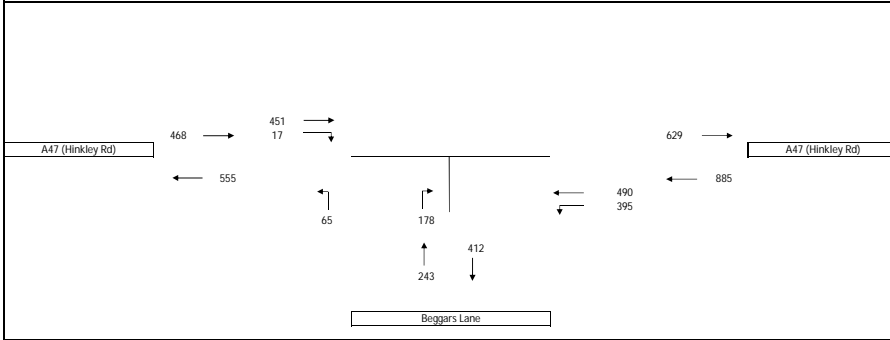


LLITM Core + Dev Traffic 2026 (Including Mitigation) (PCU's)

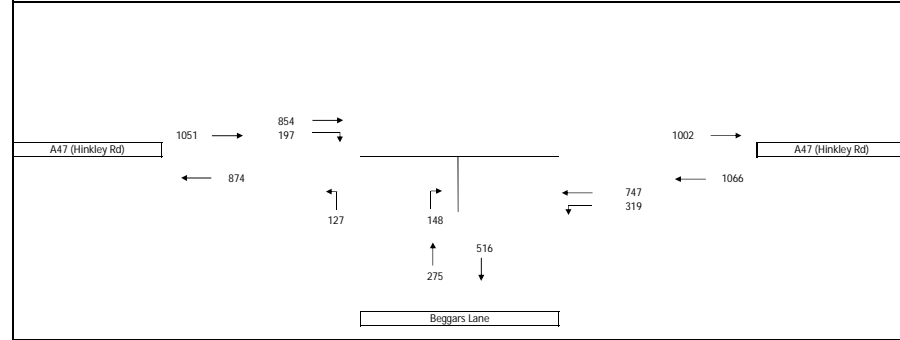


AM - A47 - Beggars Lane

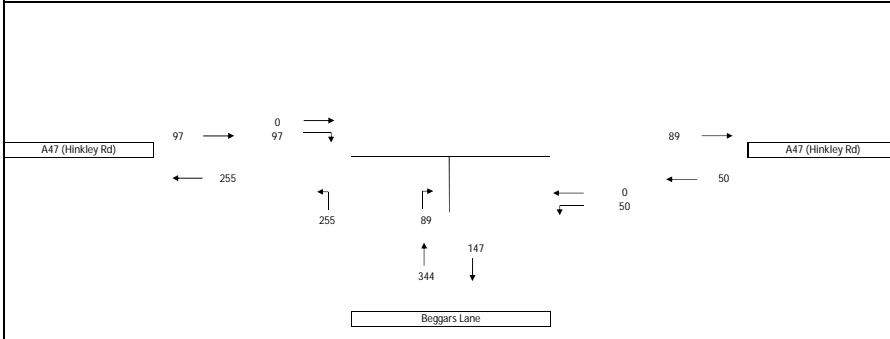
Proposed 2016 Flows from TA



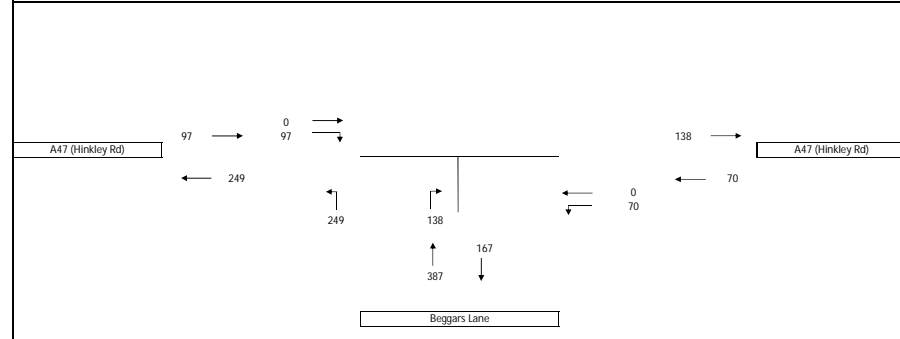
LLITM Core Traffic 2026 (PCU's)



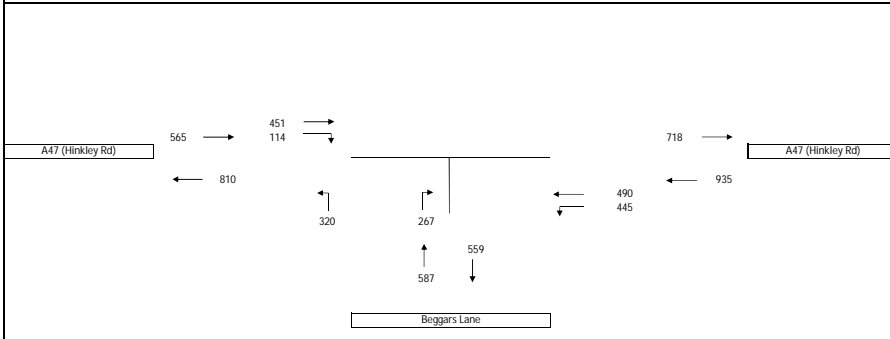
Development Trips 2026 from TA



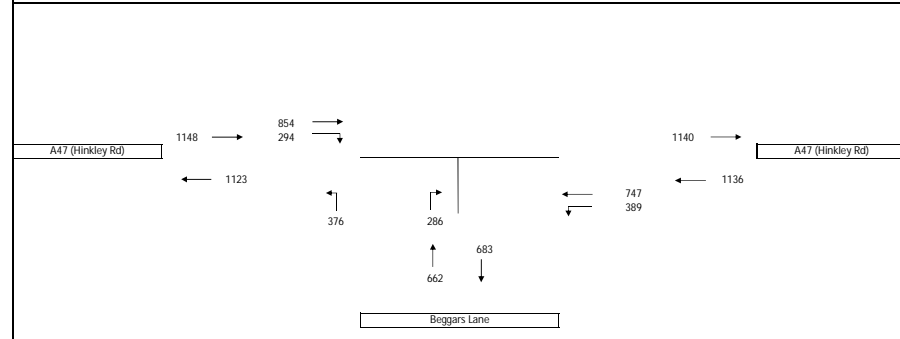
LLITM Development Only Traffic 2026 (Including Mitigation) (PCU's)



Proposed 2026 Flows using TA

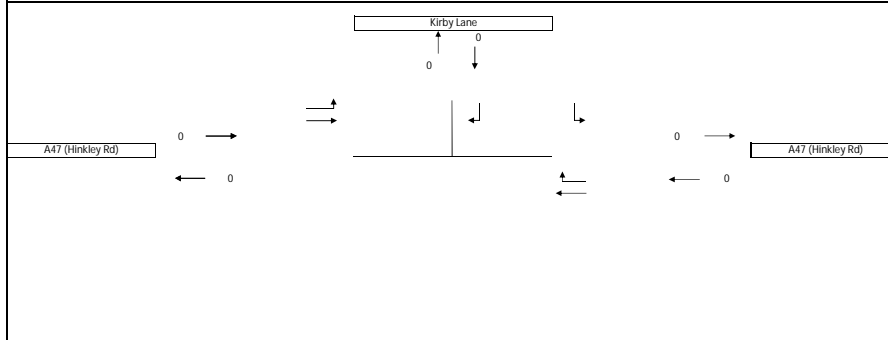


LLITM Core + Dev Traffic 2026 (Including Mitigation) (PCU's)

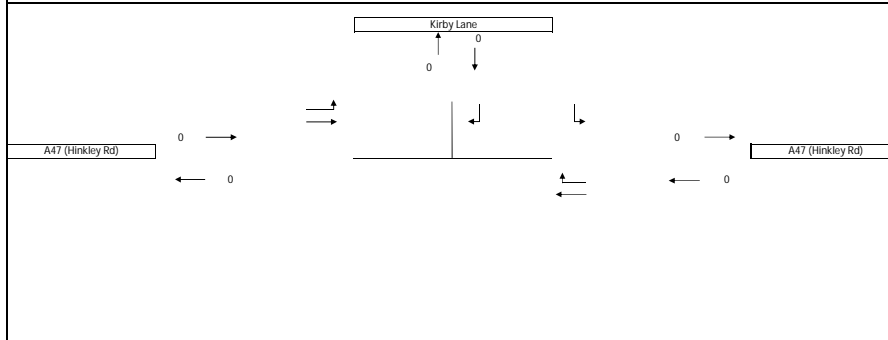


AM - A47 - Kirby Lane

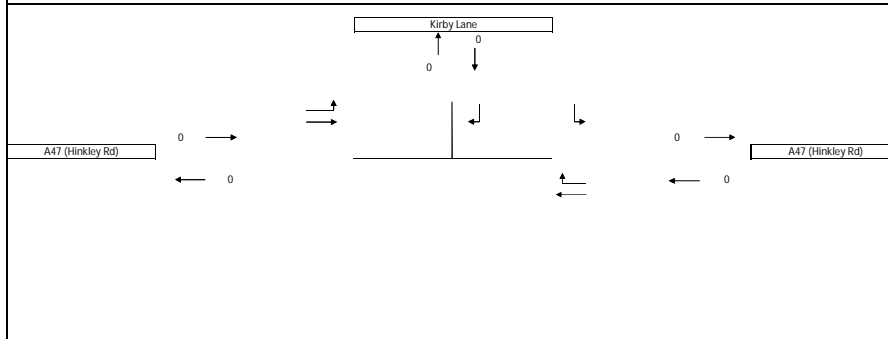
Proposed 2016 Flows from TA



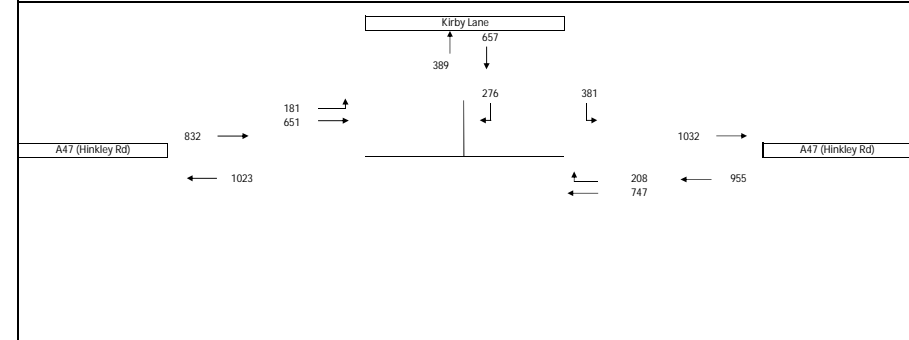
Development Trips 2026 from TA



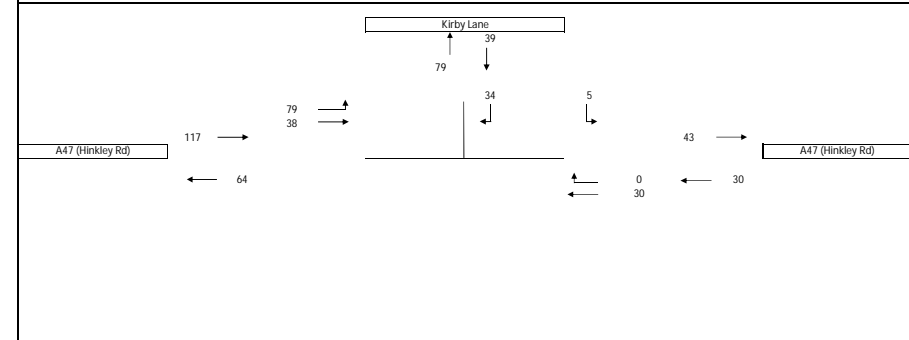
Proposed 2026 Flows using TA



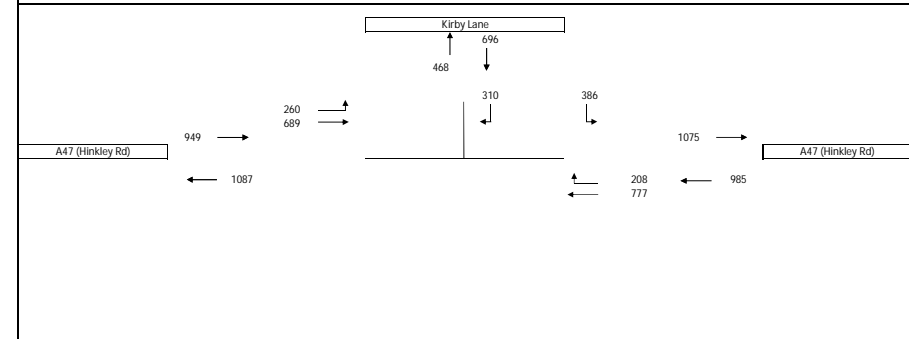
LLITM Core Traffic 2026 (PCU's)



LLITM Development Only Traffic 2026 (Including Mitigation) (PCU's)

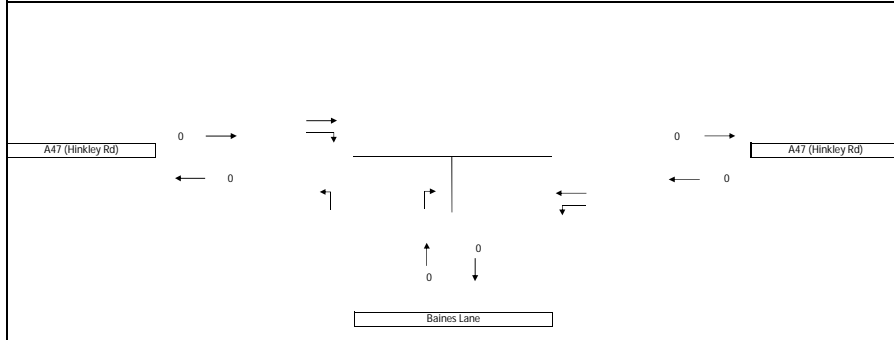


LLITM Core + Dev Traffic 2026 (Including Mitigation) (PCU's)

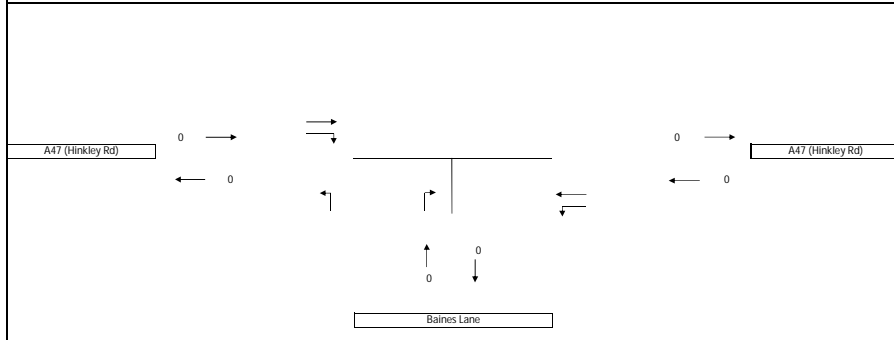


AM - A47 - Baines Lane

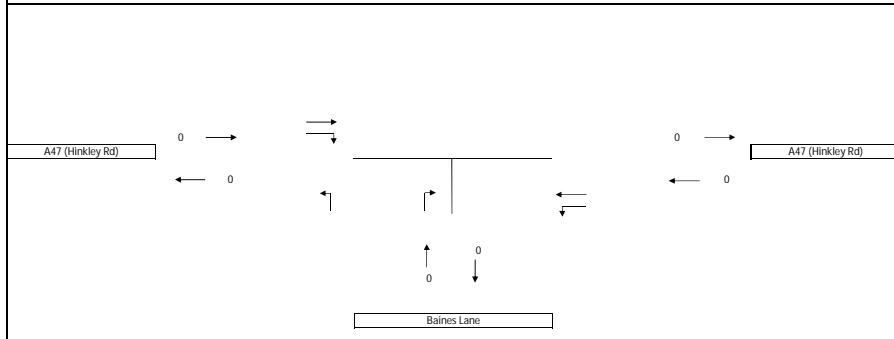
Proposed 2016 Flows from TA



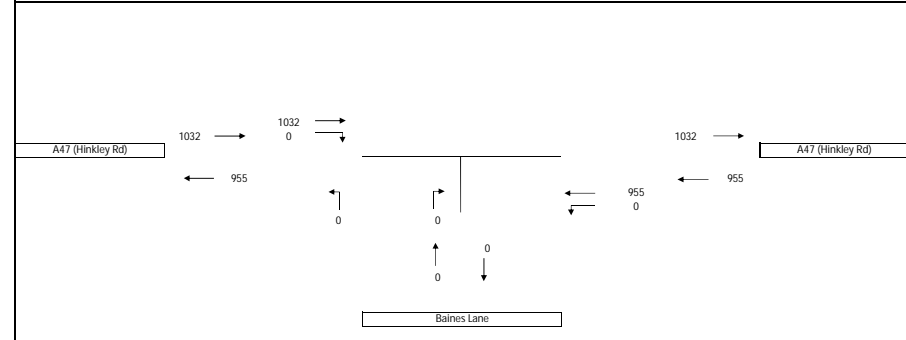
Development Trips 2026 from TA



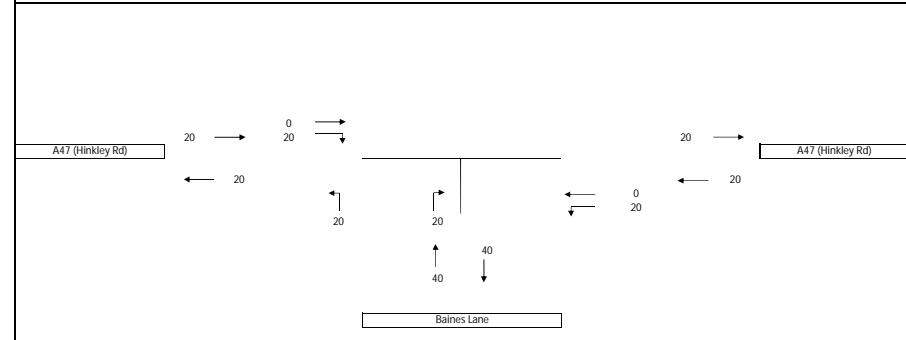
Proposed 2026 Flows using TA



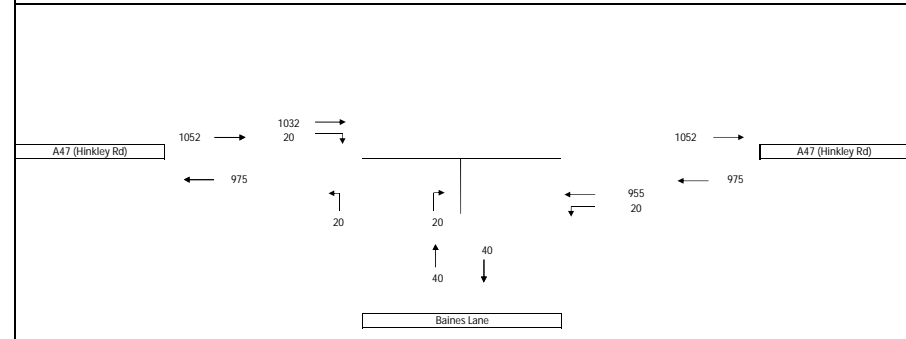
LLITM Core Traffic 2026 (PCU's)



LLITM Development Only Traffic 2026 (Including Mitigation) (PCU's)



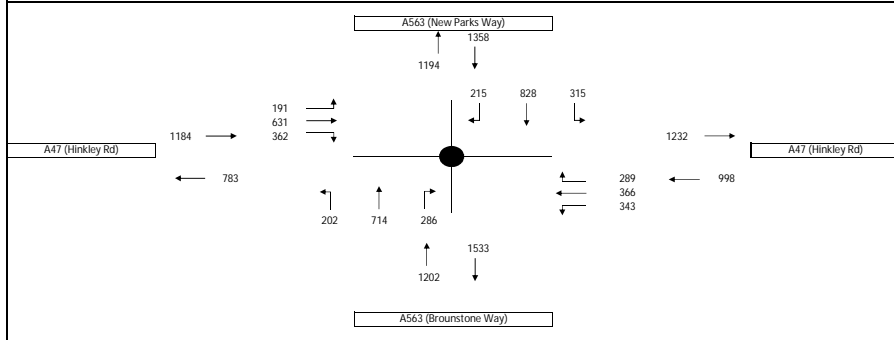
LLITM Core + Dev Traffic 2026 (Including Mitigation) (PCU's)



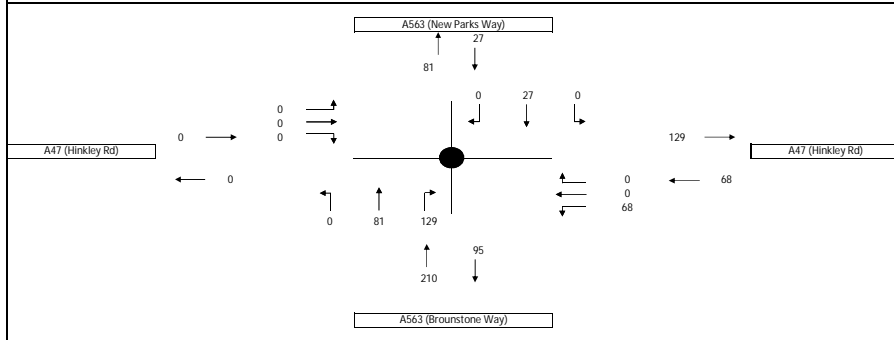


AM - A47 - A563

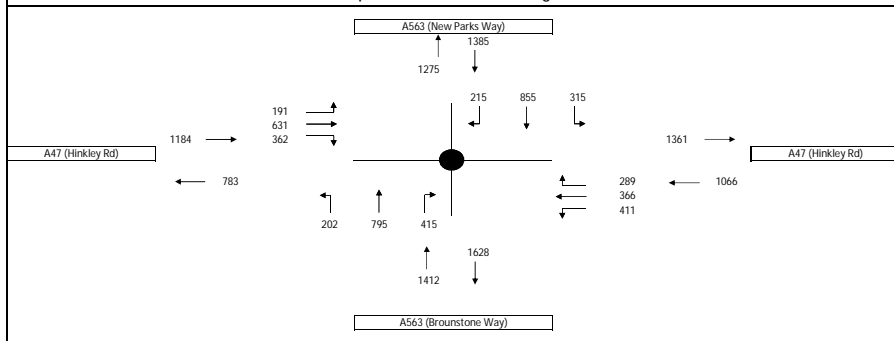
Proposed 2016 Flows from TA



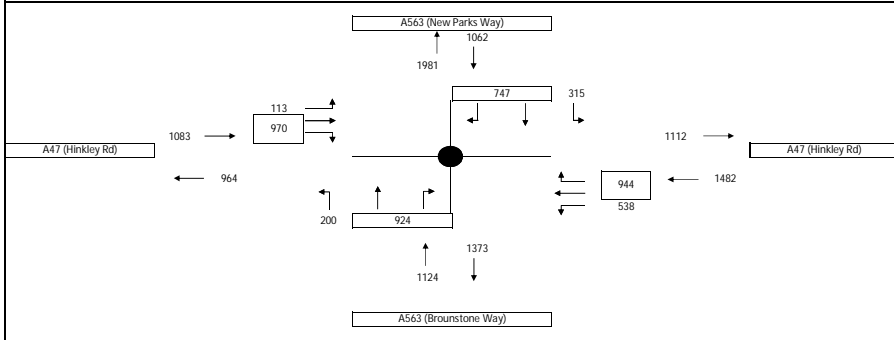
Development Trips 2026 from TA



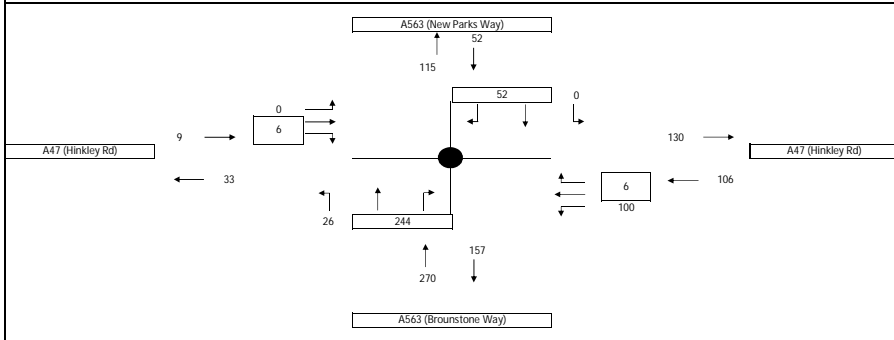
Proposed 2026 Flows using TA



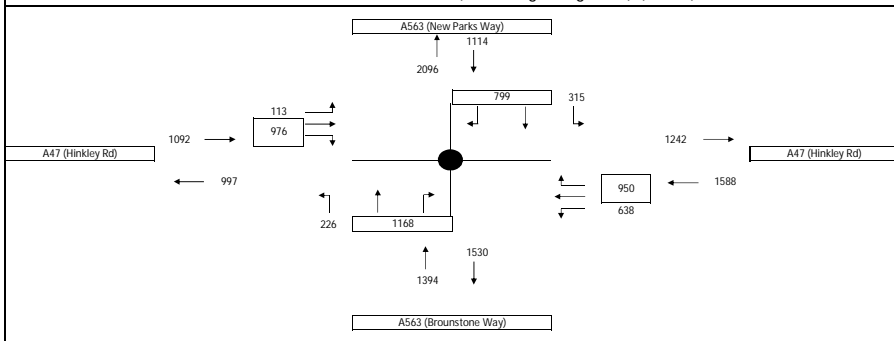
LLITM Core Traffic 2026 (PCU's)



LLITM Development Only Traffic 2026 (Including Mitigation) (PCU's)

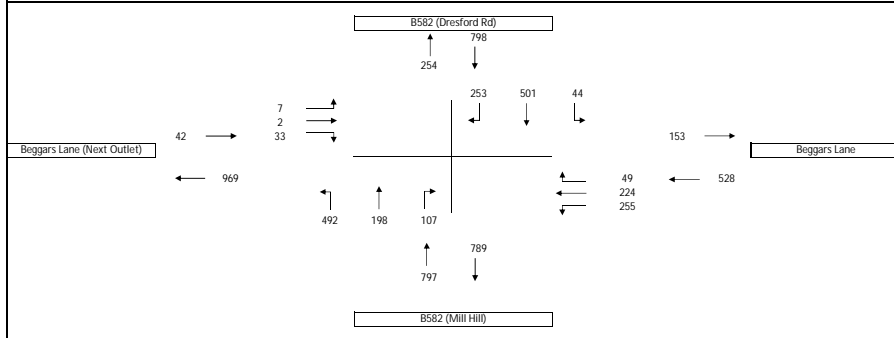


LLITM Core + Dev Traffic 2026 (Including Mitigation) (PCU's)

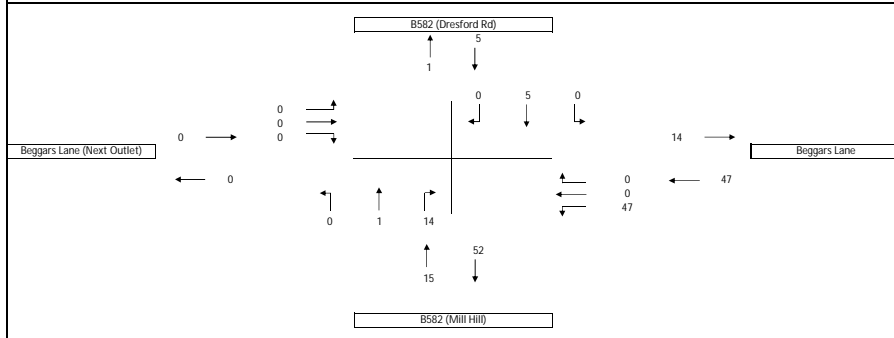


AM - Beggars Lane - B582

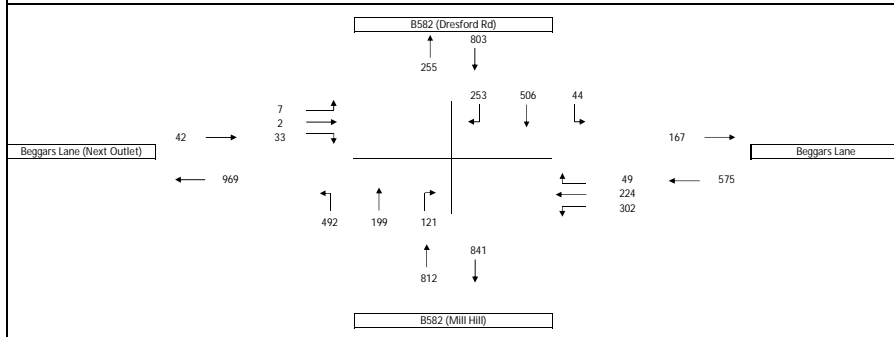
Proposed 2016 Flows from TA



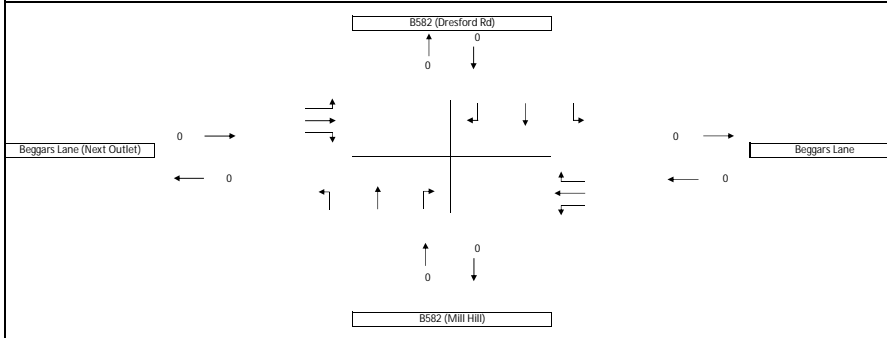
Development Trips 2026 from TA



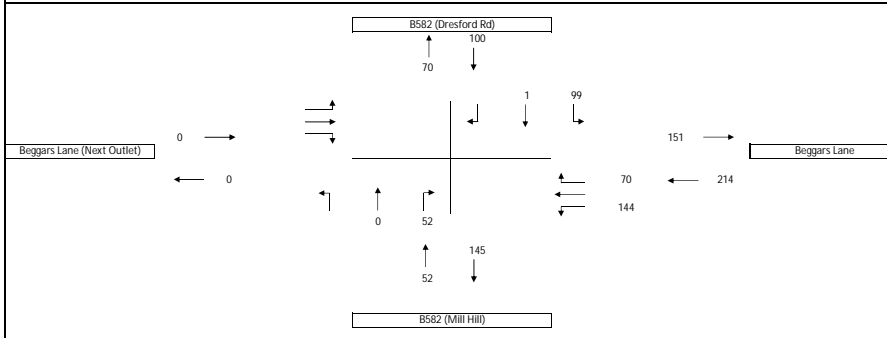
Proposed 2026 Flows using TA



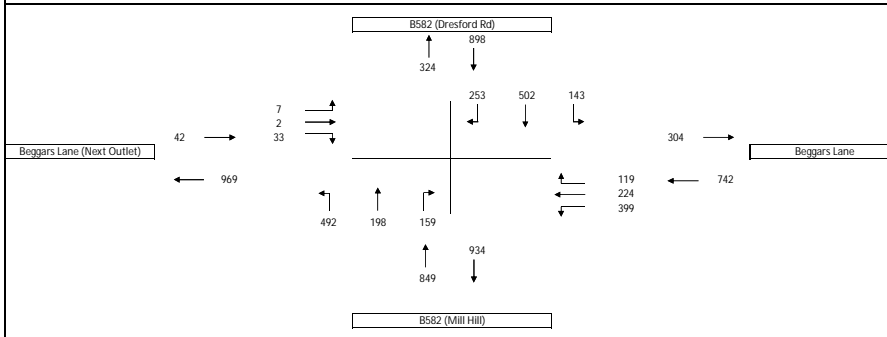
LLITM Core Traffic 2026 (PCU's)



LLITM Development Only Traffic 2026 (Including Mitigation) (PCU's)

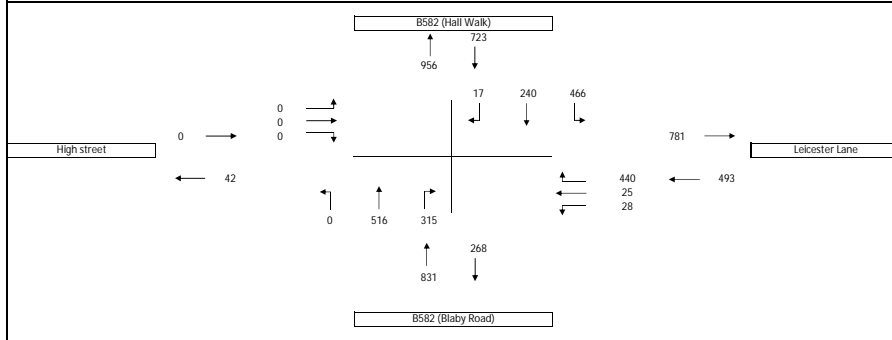


TA Base + LLITM Dev Traffic 2026 (Including Mitigation) (PCU's)

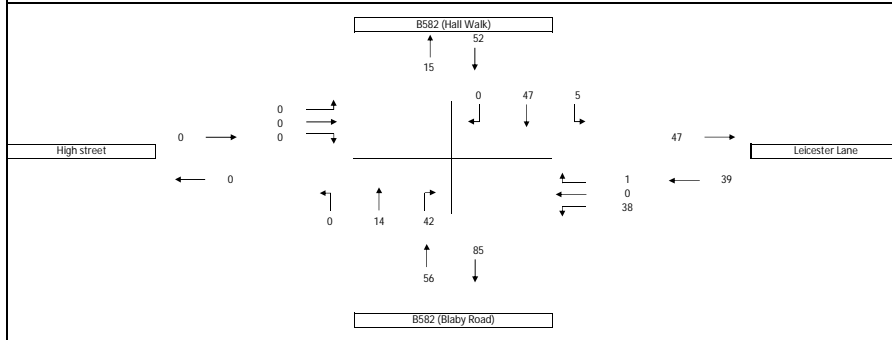


AM - B582 (Mill Hill) - Leicester Lane

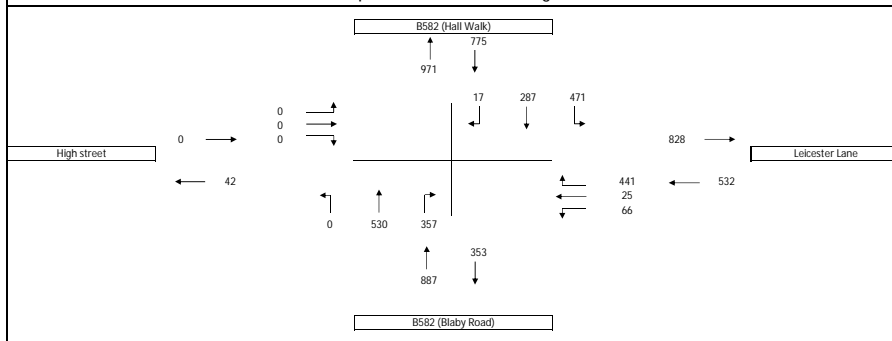
Proposed 2016 Flows from TA



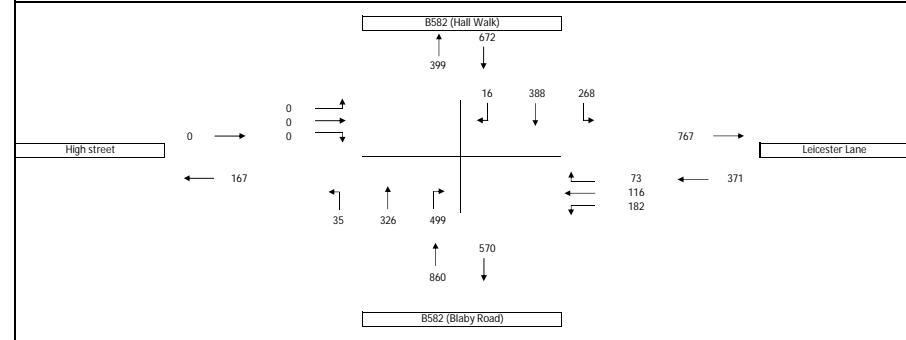
Development Trips 2026 from TA



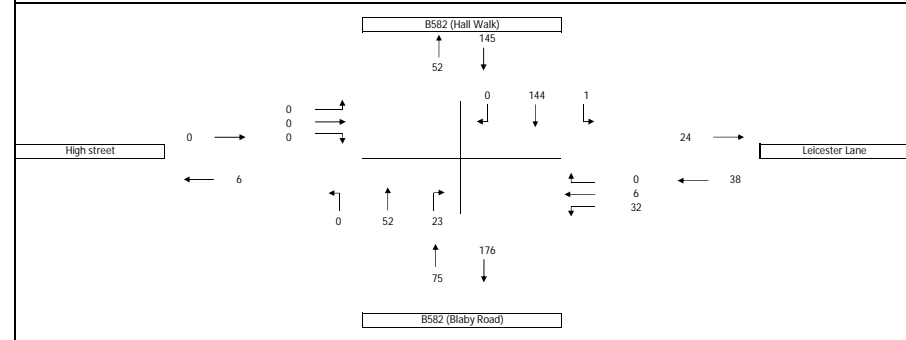
Proposed 2026 Flows using TA



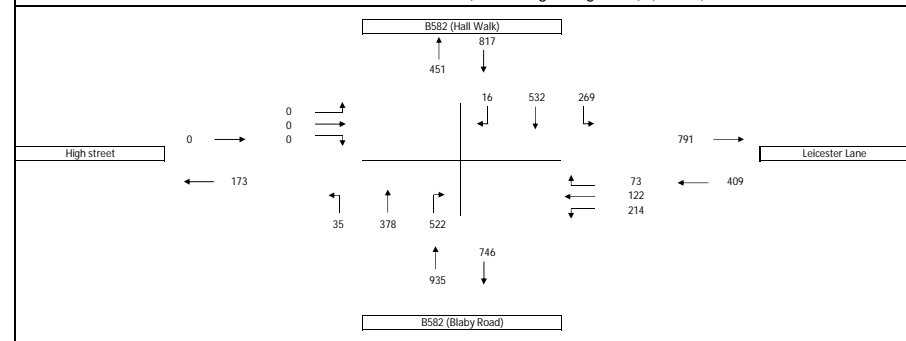
LLITM Core Traffic 2026 (PCU's)



LLITM Development Only Traffic 2026 (Including Mitigation) (PCU's)



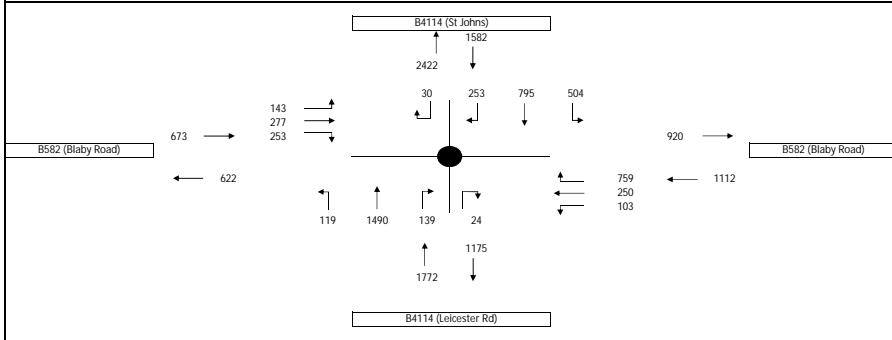
LLITM Core + Dev Traffic 2026 (Including Mitigation) (PCU's)



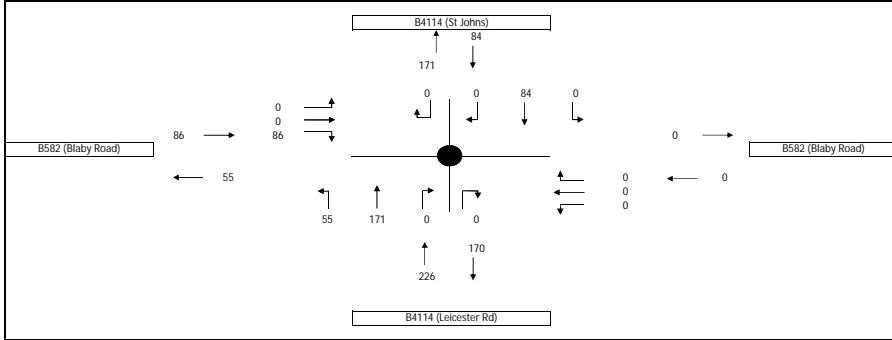


AM - B582 (Blaby Rd) - B4114 (St Johns) (Foxhunter Rbt)

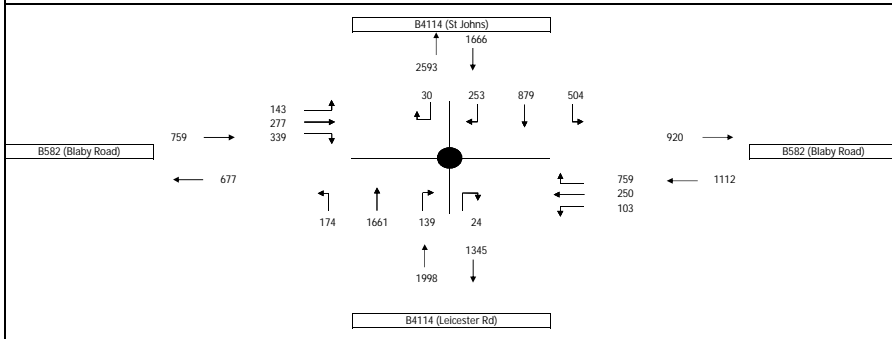
Proposed 2016 Flows from TA



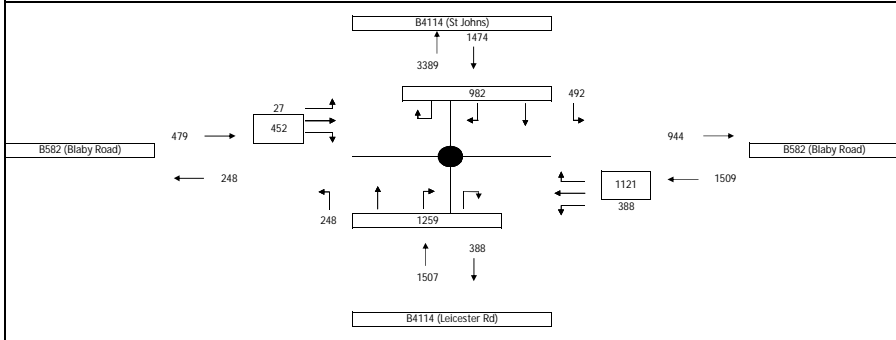
Development Trips 2026 from TA



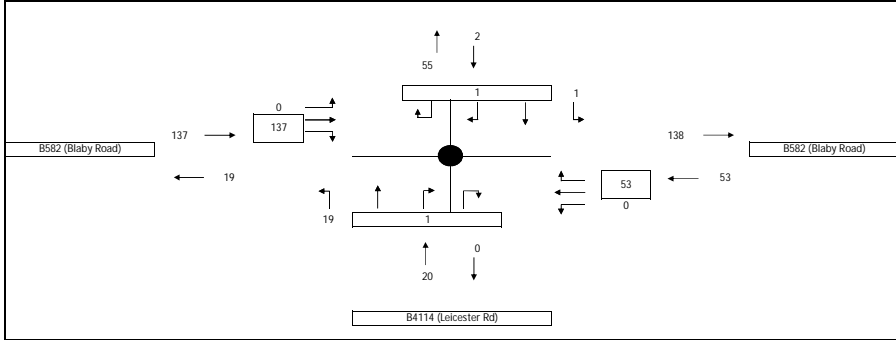
Proposed 2026 Flows using TA



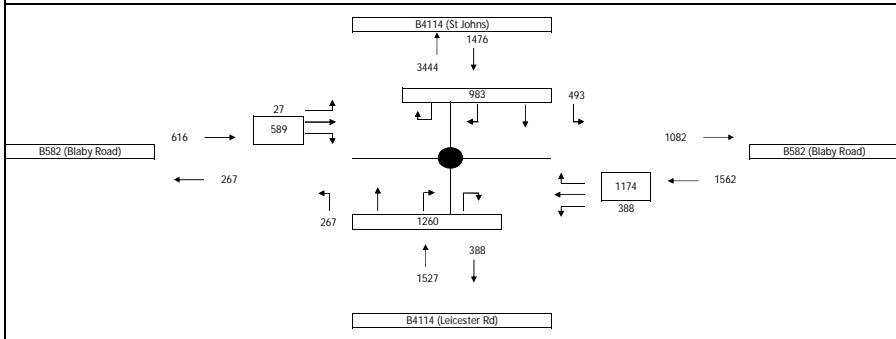
LLITM Core Traffic 2026 (PCU's)



LLITM Development Only Traffic 2026 (Including Mitigation) (PCU's)

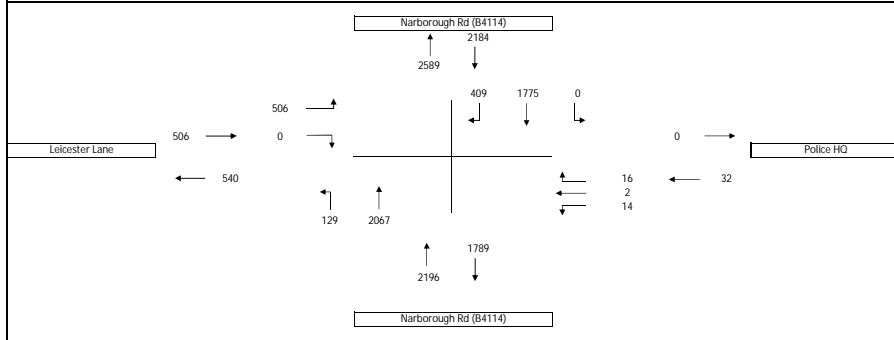


LLITM Core + Dev Traffic 2026 (Including Mitigation) (PCU's)

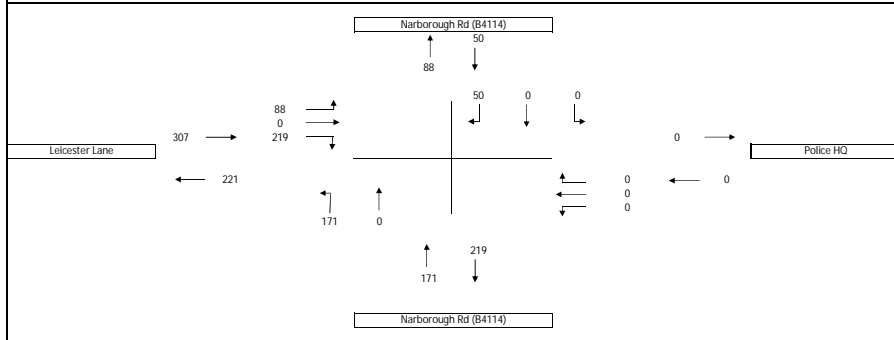


AM - B4114 (Narborough) - Leicester Lane

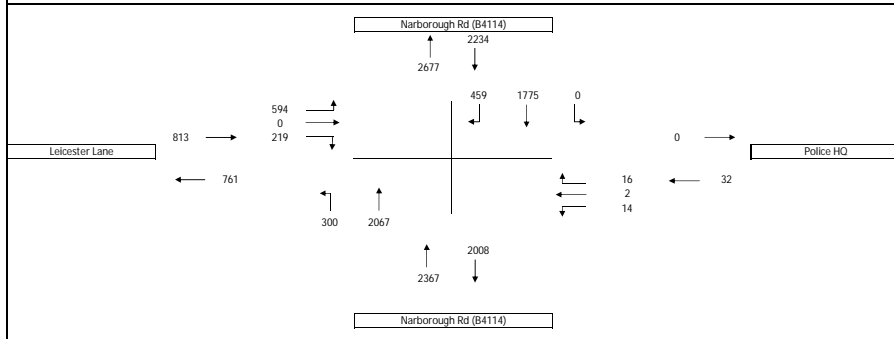
Proposed 2016 Flows from TA



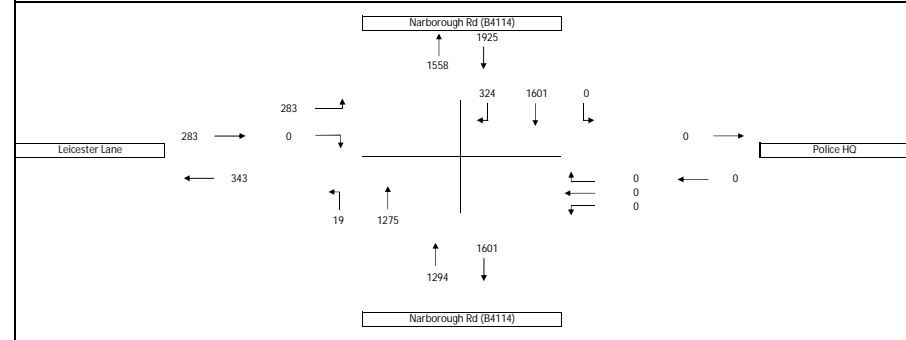
Development Trips 2026 from TA



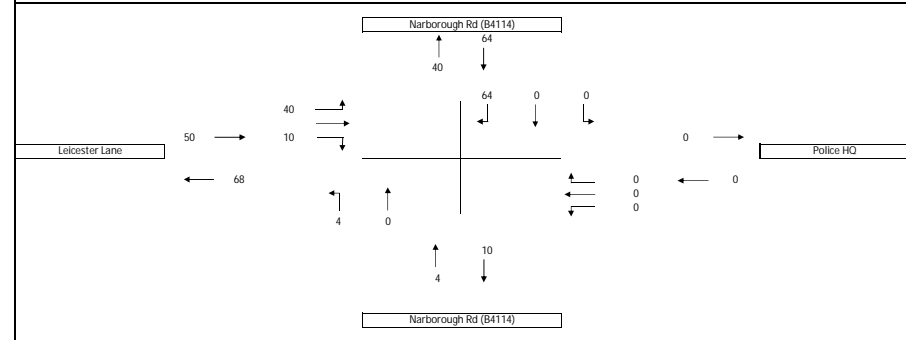
Proposed 2026 Flows using TA



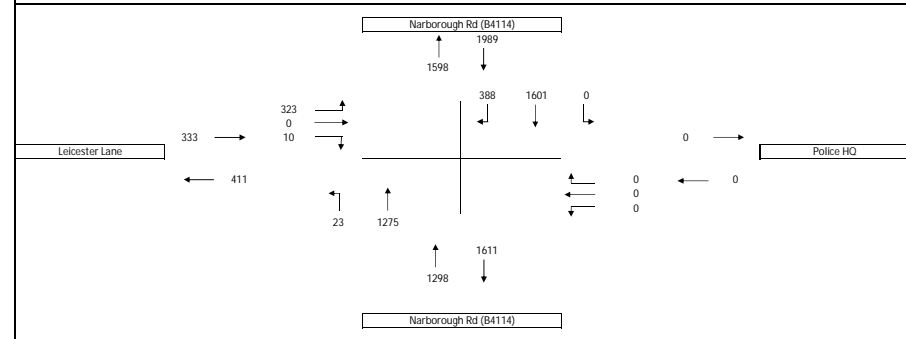
LLITM Core Traffic 2026 (PCU's)



LLITM Development Only Traffic 2026 (Including Mitigation) (PCU's)



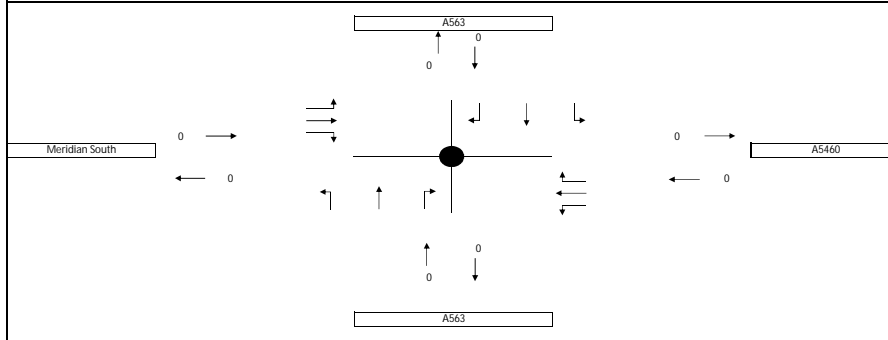
LLITM Core + Dev Traffic 2026 (Including Mitigation) (PCU's)



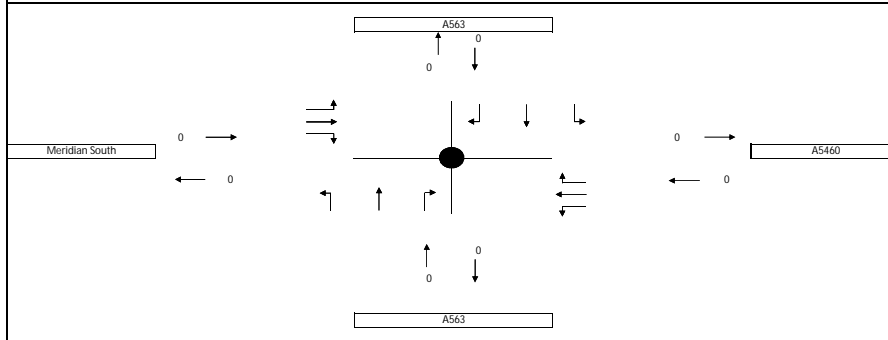


AM - A563 - Meridian South

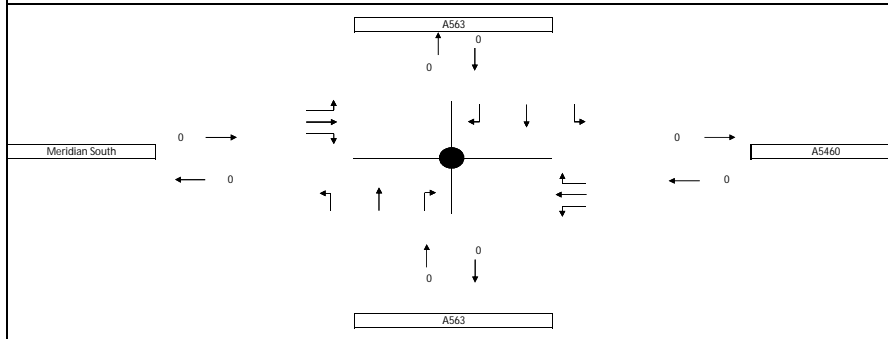
Proposed 2016 Flows from TA



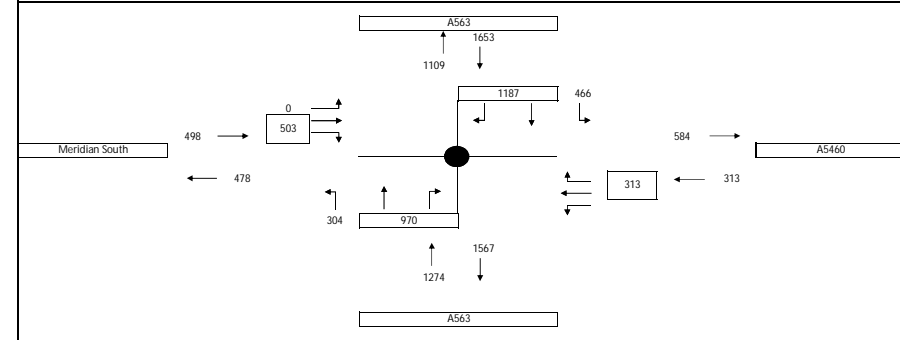
Development Trips 2026 from TA



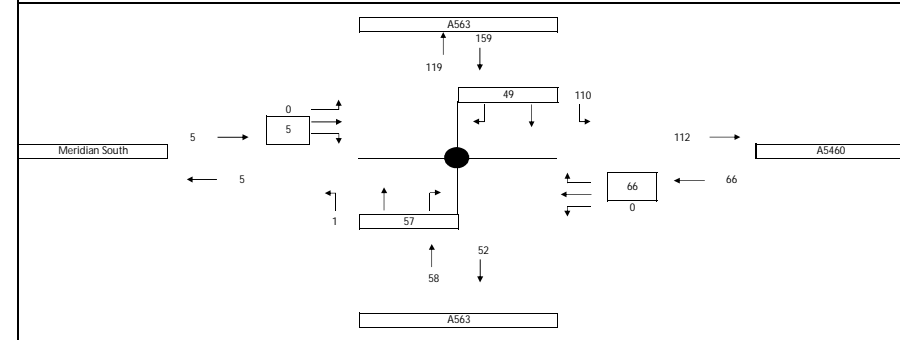
Proposed 2026 Flows using TA



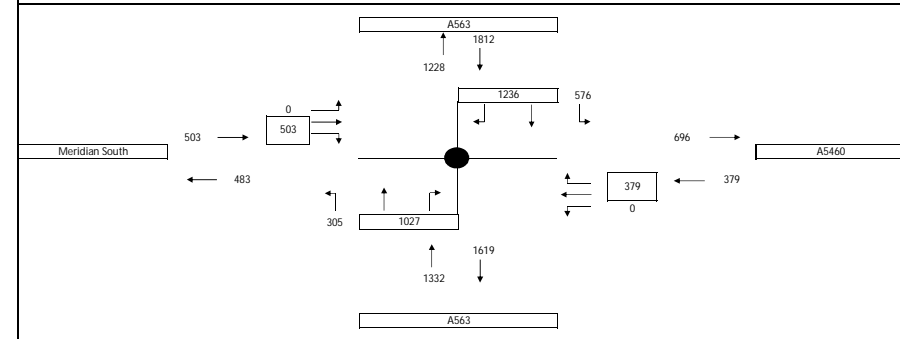
LLITM Core Traffic 2026 (PCU's)



LLITM Development Only Traffic 2026 (Including Mitigation) (PCU's)

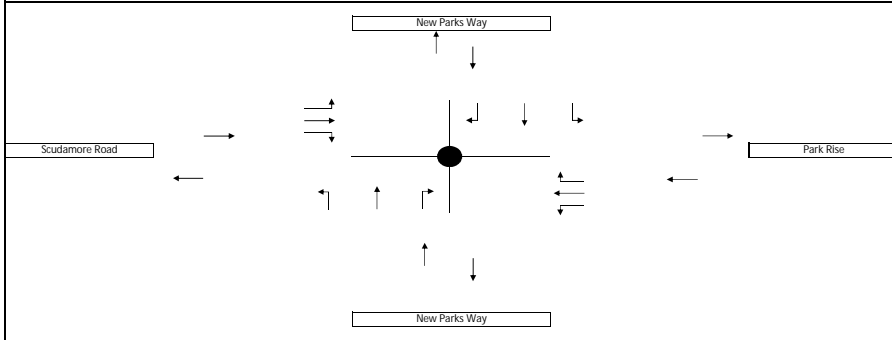


LLITM Core + Dev Traffic 2026 (Including Mitigation) (PCU's)

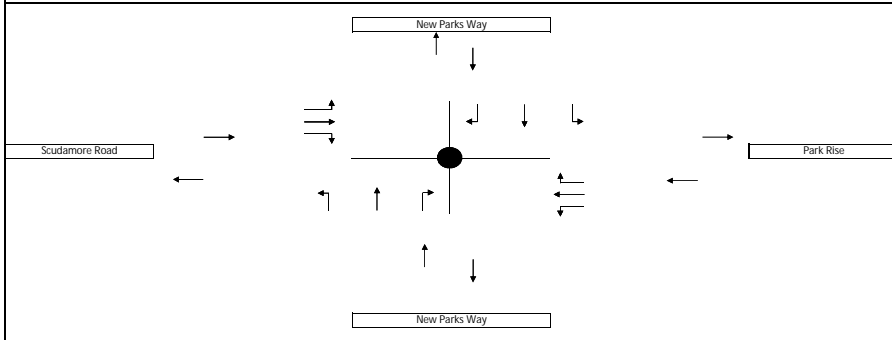


AM - A563 Scudamore Roundabout

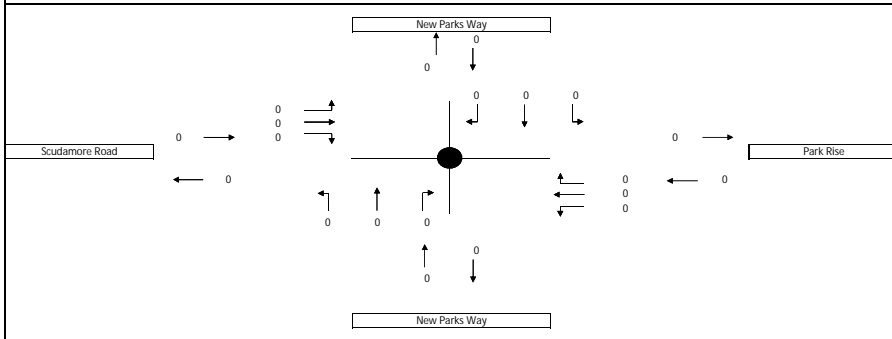
Proposed 2016 Flows from TA



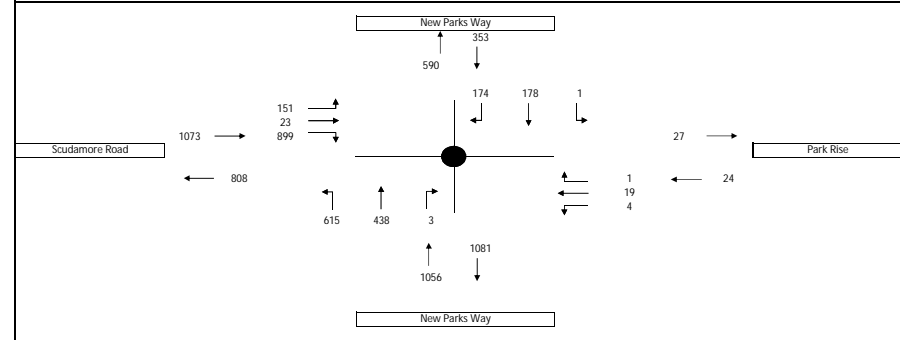
Development Trips 2026 from TA



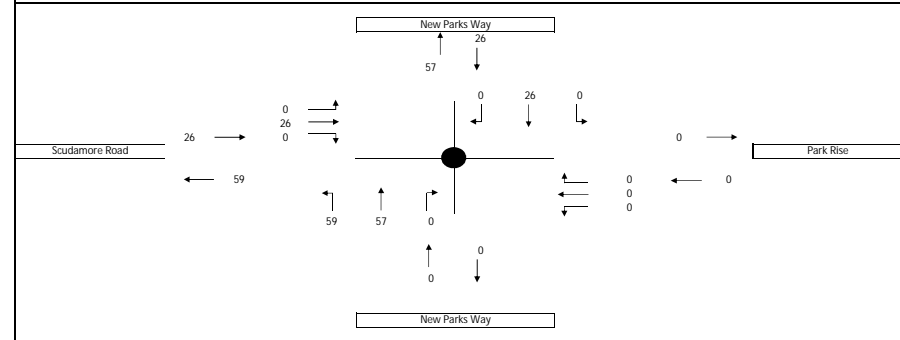
Proposed 2026 Flows using TA



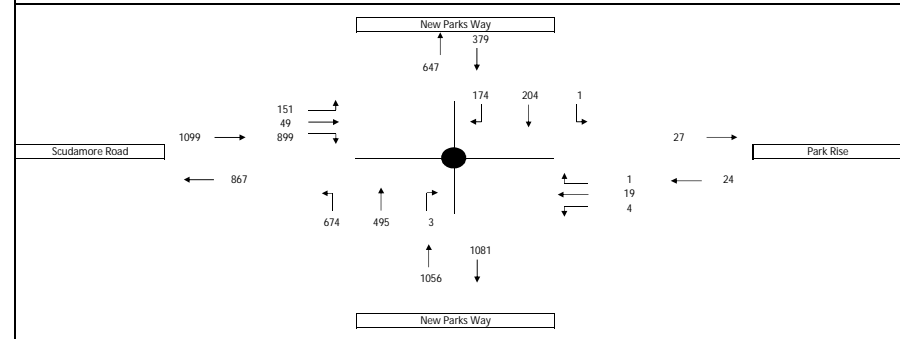
LLITM Core Traffic 2026 (PCU's)



LLITM Development Only Traffic 2026 (Including Mitigation) (PCU's)

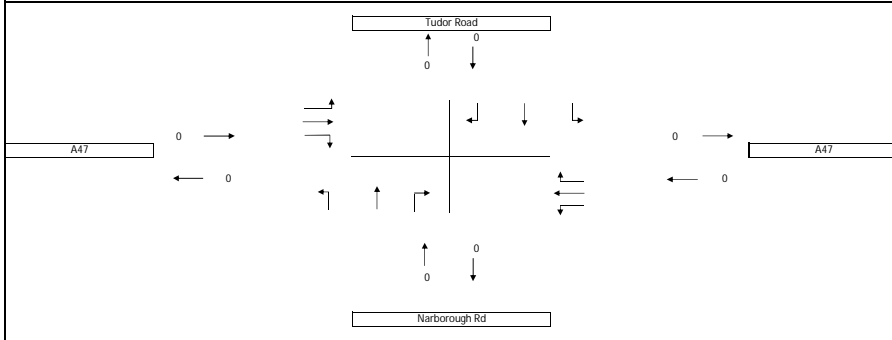


LLITM Core + Dev Traffic 2026 (Including Mitigation) (PCU's)

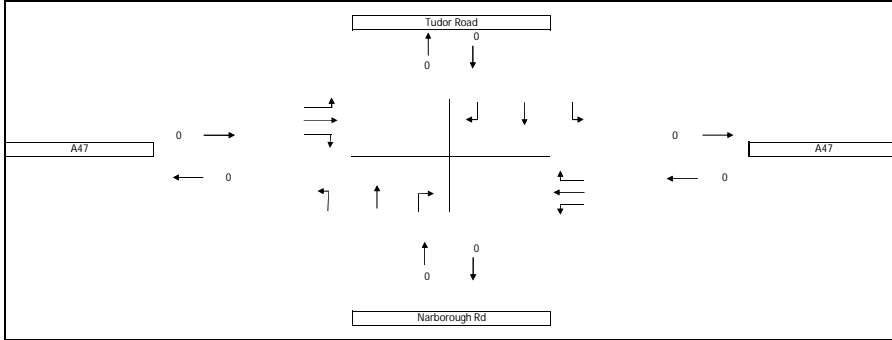


AM - A47 - NARBOROUGH RD

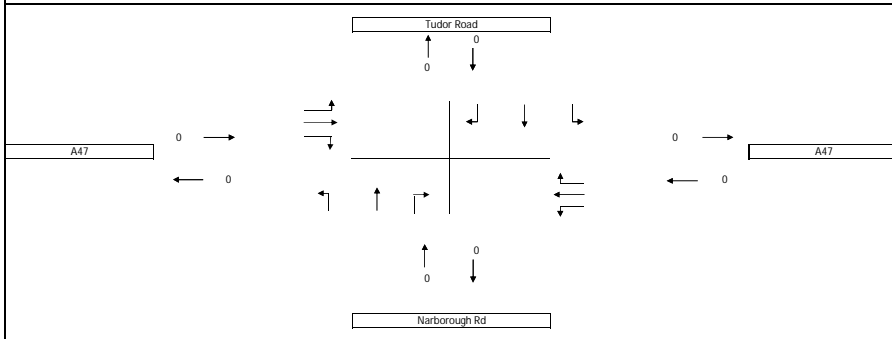
Proposed 2016 Flows from TA



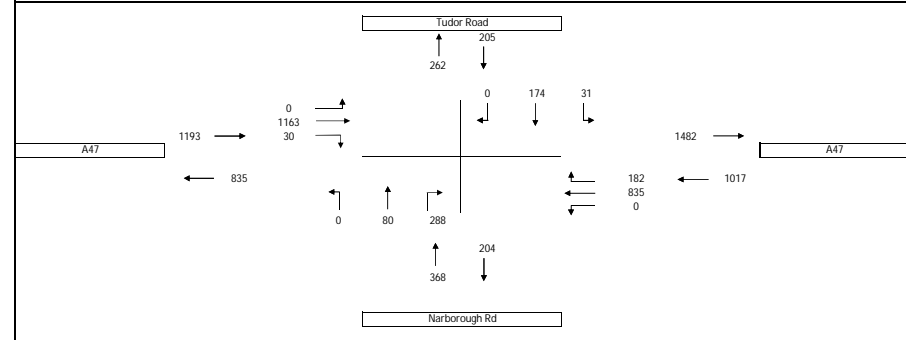
Development Trips 2026 from TA



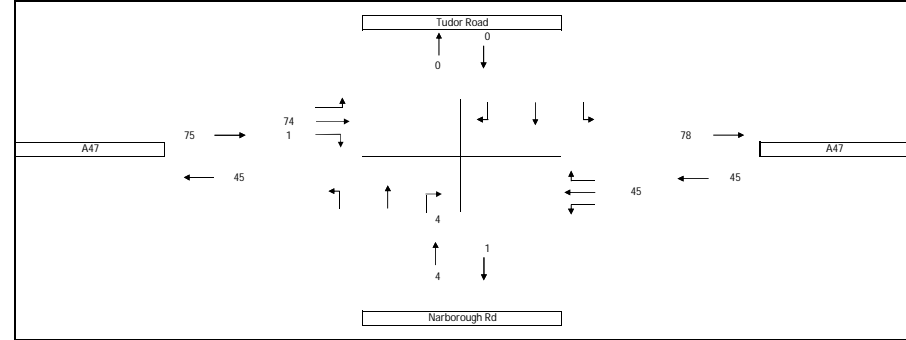
Proposed 2026 Flows using TA



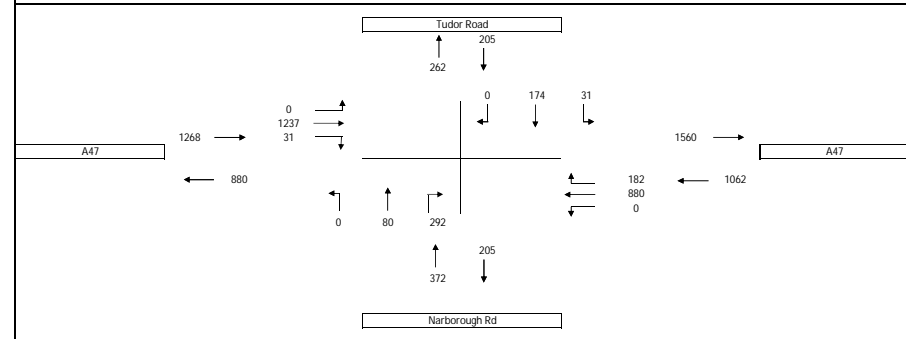
LLITM Core Traffic 2026 (PCU's)



LLITM Development Only Traffic 2026 (Including Mitigation) (PCU's)

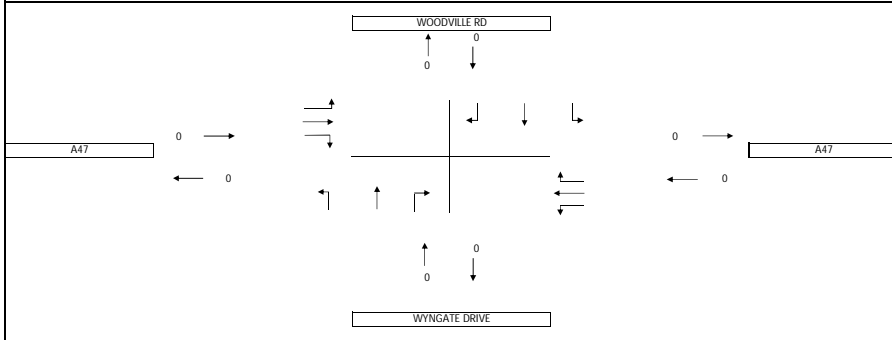


LLITM Core + Dev Traffic 2026 (Including Mitigation) (PCU's)

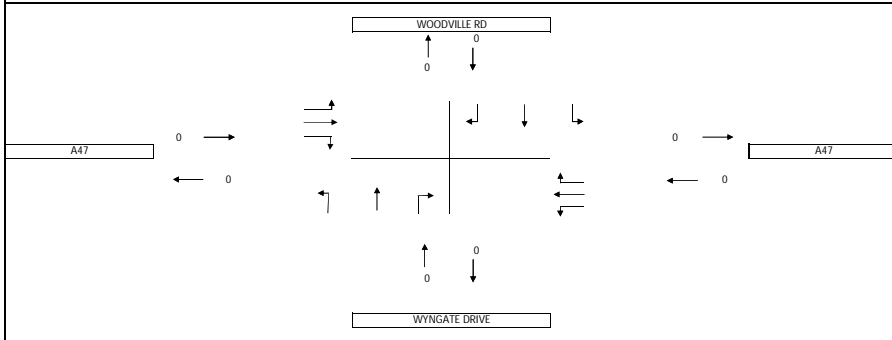


AM - A47 - WYNGATE DRIVE

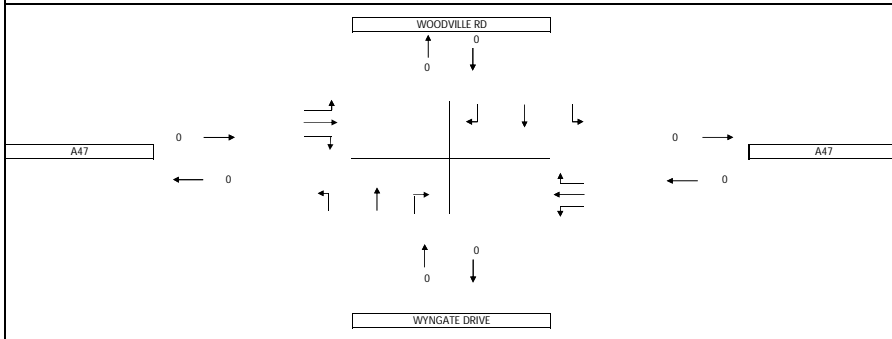
Proposed 2016 Flows from TA



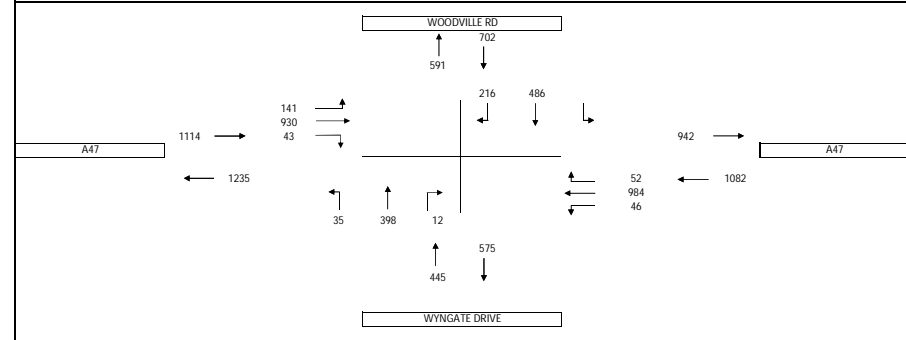
Development Trips 2026 from TA



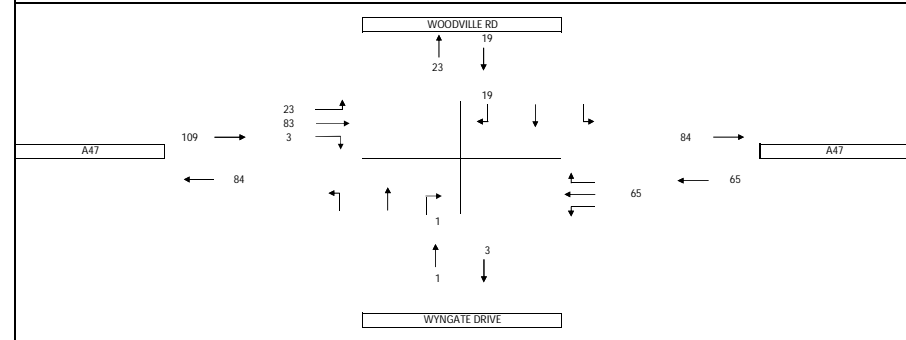
Proposed 2026 Flows using TA



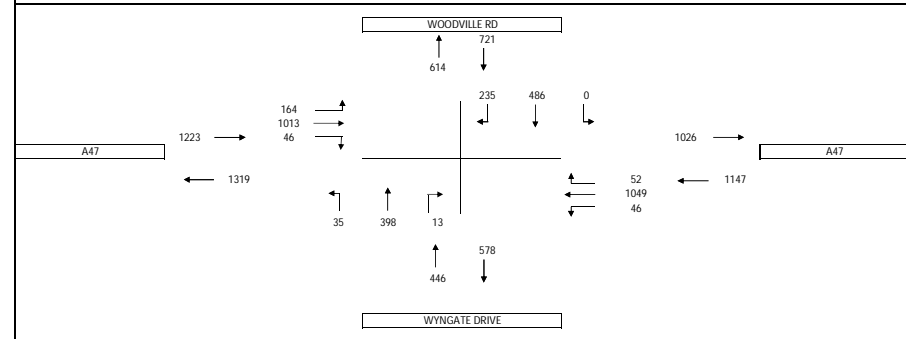
LLITM Core Traffic 2026 (PCU's)



LLITM Development Only Traffic 2026 (Including Mitigation) (PCU's)

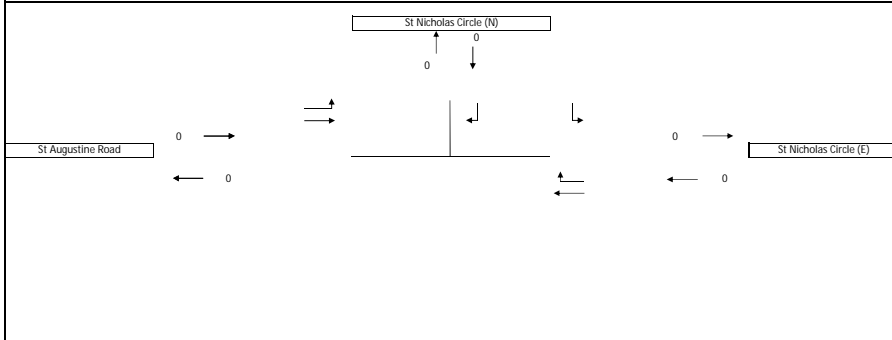


LLITM Core + Dev Traffic 2026 (Including Mitigation) (PCU's)

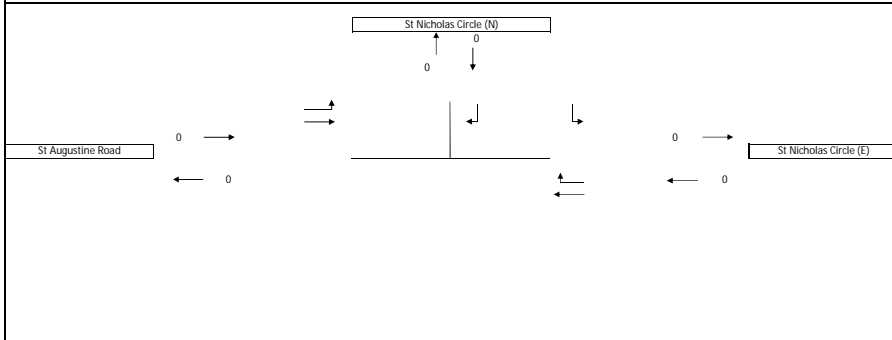


PM - A47 - ST NICHOLAS CIRCLE

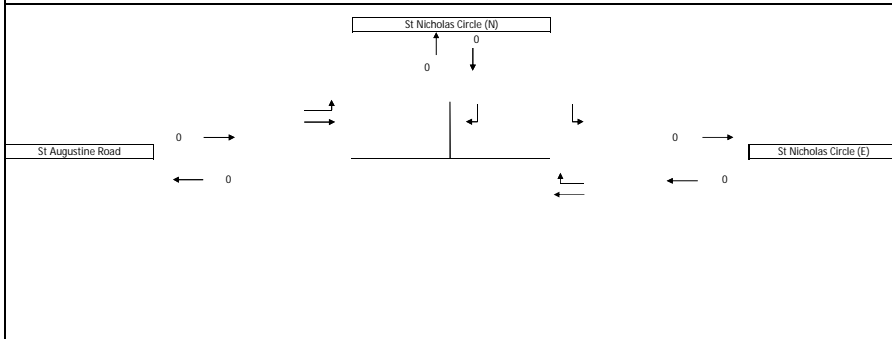
Proposed 2016 Flows from TA



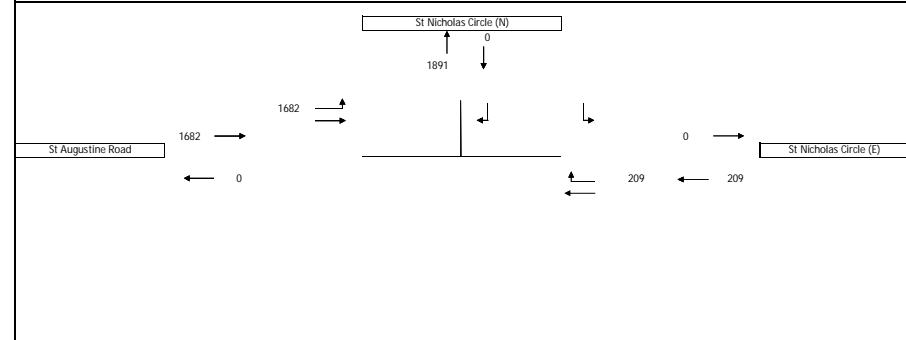
Development Trips 2026 from TA



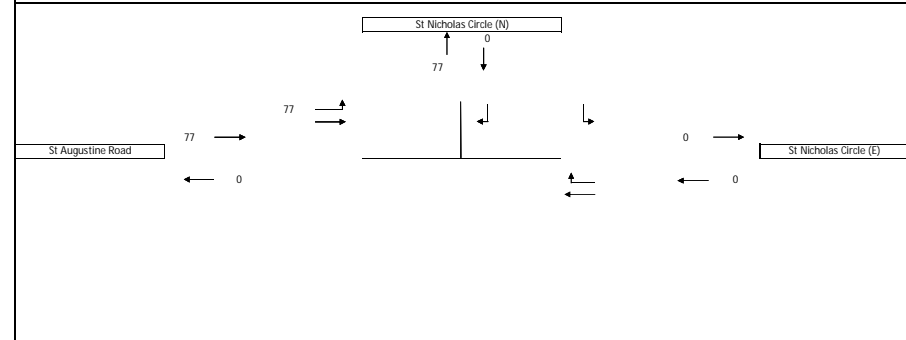
Proposed 2026 Flows using TA



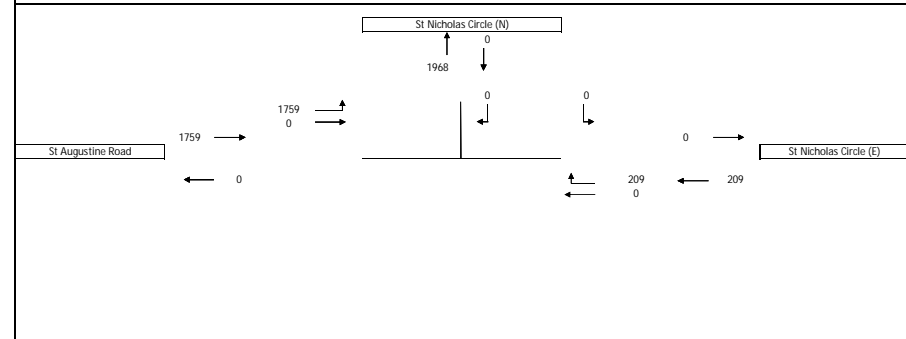
LLITM Core Traffic 2026 (PCU's)



LLITM Development Only Traffic 2026 (Including Mitigation) (PCU's)



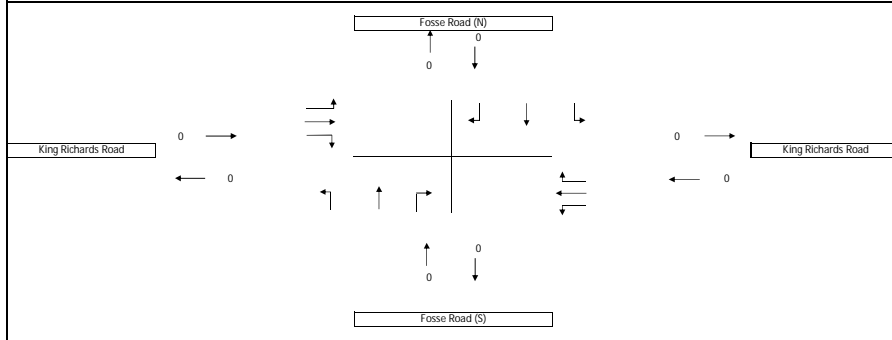
LLITM Core + Dev Traffic 2026 (Including Mitigation) (PCU's)



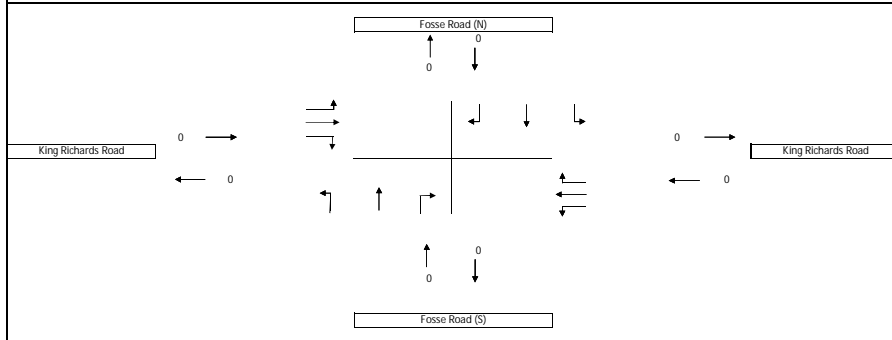


AM - Fosse Road - King Richards Road

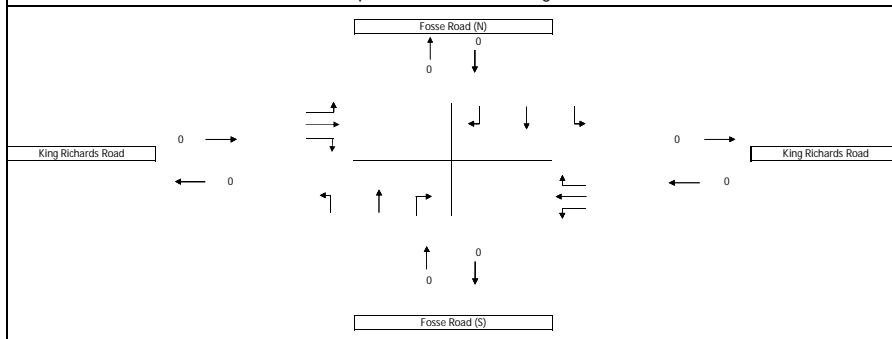
Proposed 2016 Flows from TA



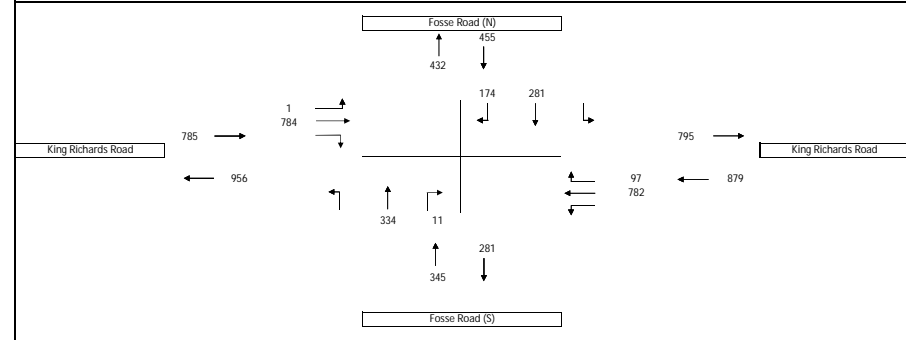
Development Trips 2026 from TA



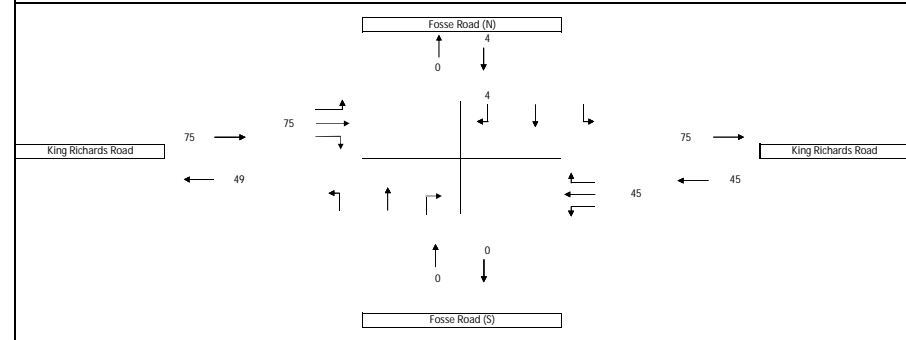
Proposed 2026 Flows using TA



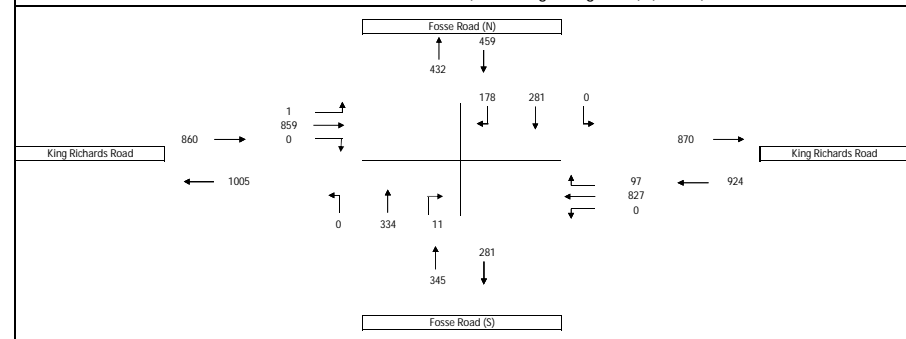
LLITM Core Traffic 2026 (PCU's)



LLITM Development Only Traffic 2026 (Including Mitigation) (PCU's)

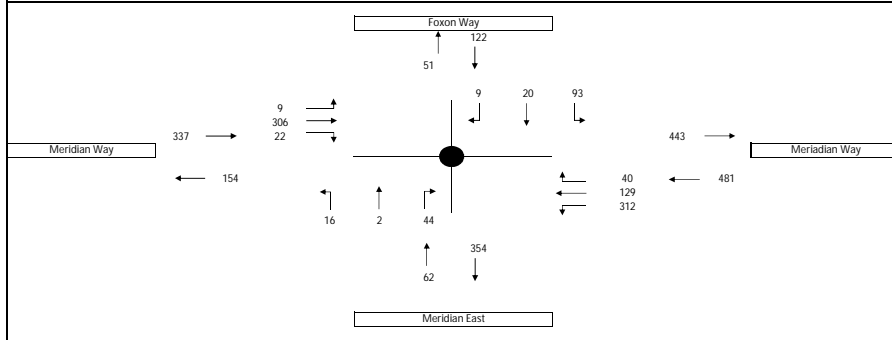


LLITM Core + Dev Traffic 2026 (Including Mitigation) (PCU's)

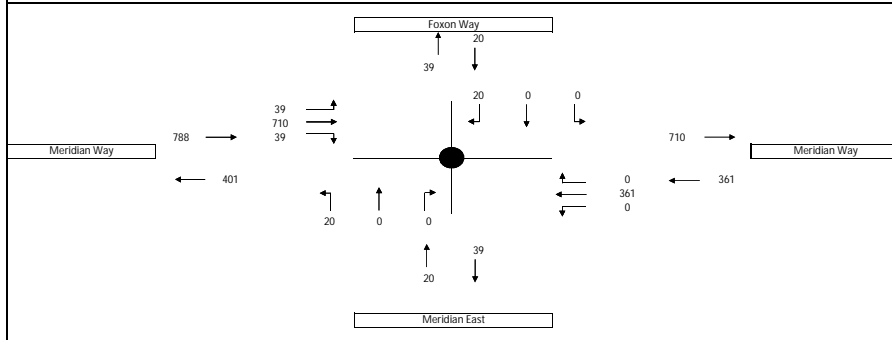


AM - A563 - Meridian South

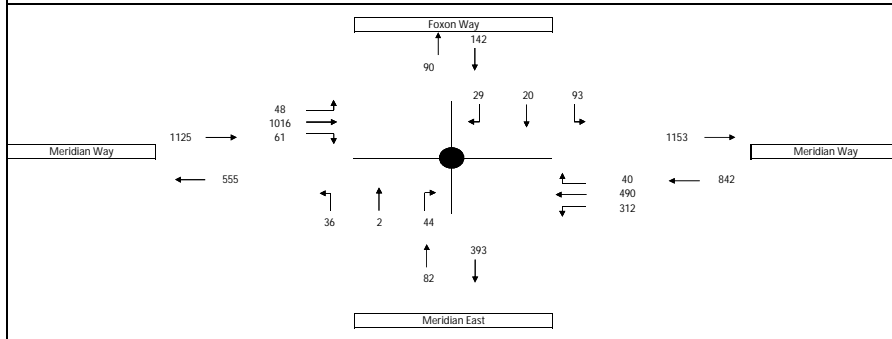
Proposed 2016 Flows from TA



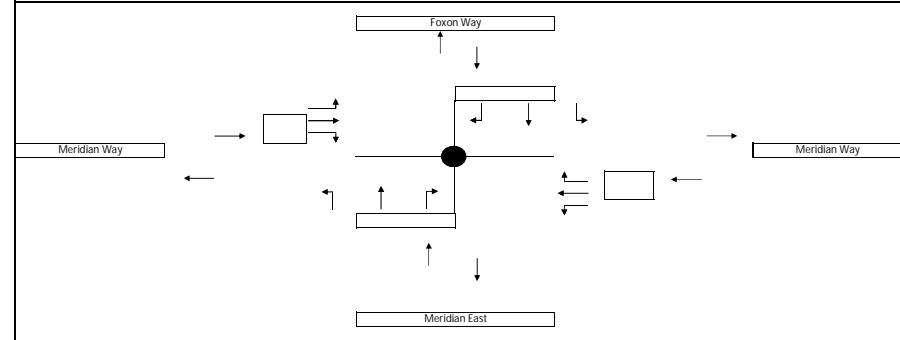
Development Trips 2026 from TA



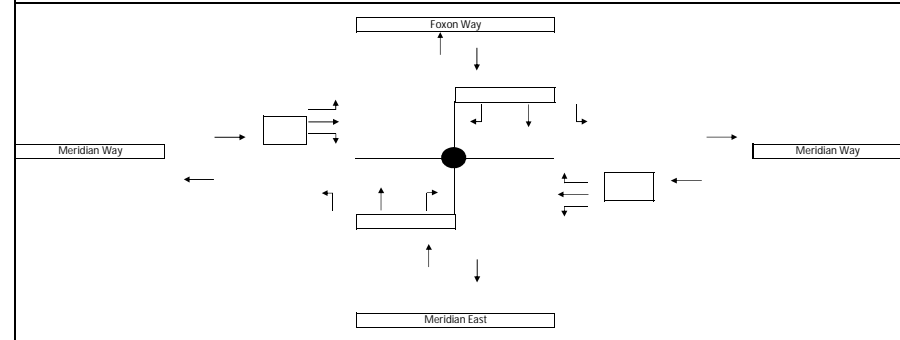
Proposed 2026 Flows using TA



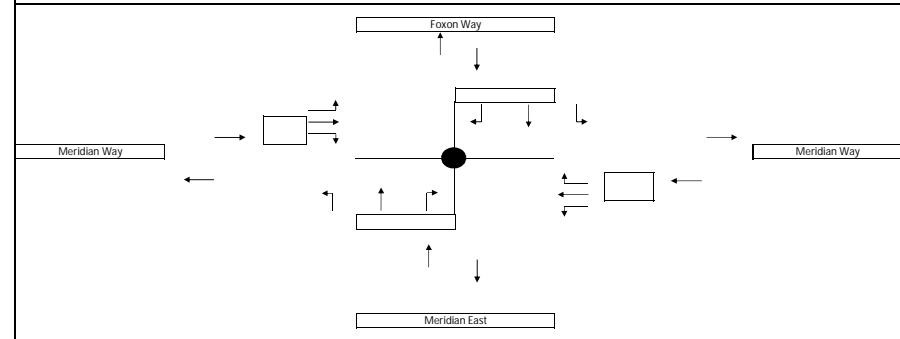
LLITM Core Traffic 2026 (PCU's)



LLITM Development Only Traffic 2026 (Including Mitigation) (PCU's)

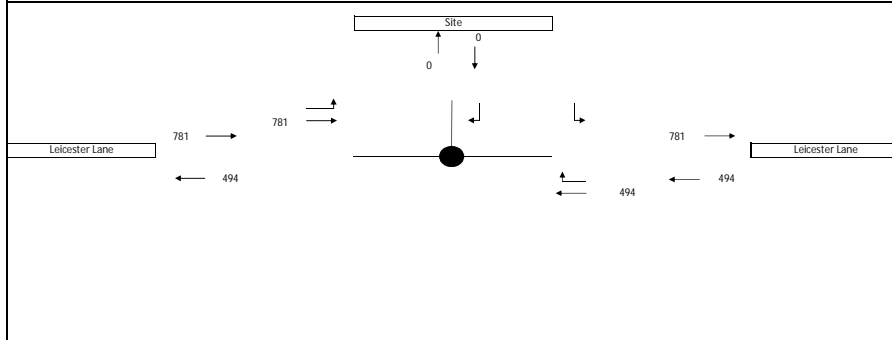


LLITM Core + Dev Traffic 2026 (Including Mitigation) (PCU's)

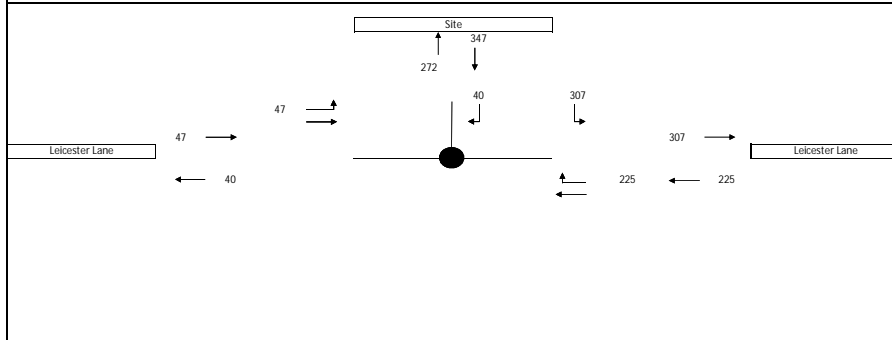


AM - Leicester Lane - Site Access

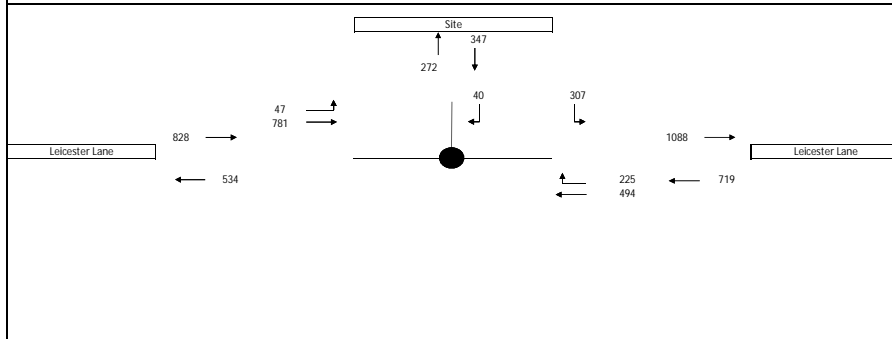
Proposed 2016 Flows from TA



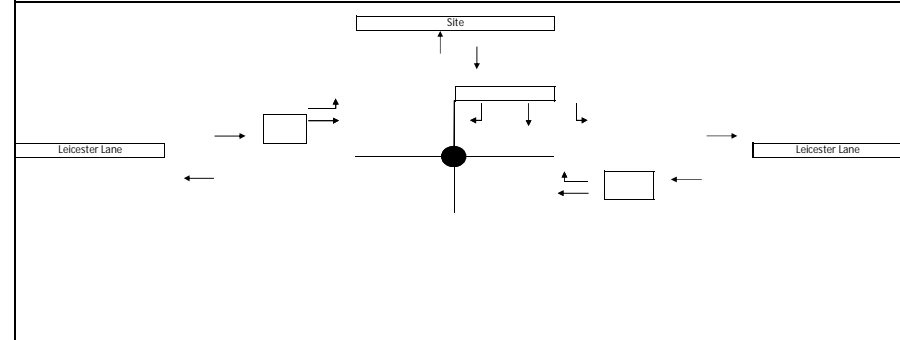
Development Trips 2026 from TA



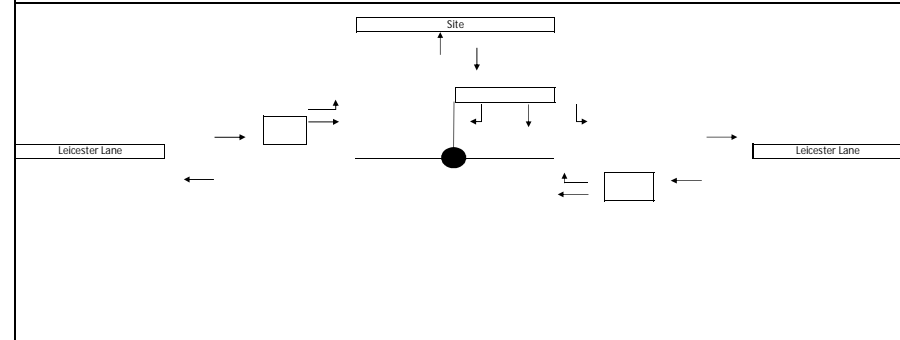
Proposed 2026 Flows using TA



LLITM Core Traffic 2026 (PCU's)



LLITM Development Only Traffic 2026 (Including Mitigation) (PCU's)



LLITM Core + Dev Traffic 2026 (Including Mitigation) (PCU's)

